








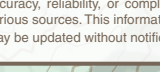



Legend

-  Wild and Scenic River Wild Segment
-  Wild and Scenic River Recreation Segment
-  Boat Launch
-  Restroom
-  Major Road
-  Other Road
-  Trail
-  Bureau of Land Management
-  US Forest Service
-  State
-  Private or Other

Scale 1:40000
0.5 0 0.5 1 1.5 2 Miles

This map has been prepared using the best available information and is not intended to be used for navigation or other purposes. It is not a substitute for a survey or other professional service. The Oregon Department of Fish and Wildlife is not responsible for any errors or omissions on this map. The information on this map is provided as a public service. This information may not meet National Map Accuracy Standards. This product was developed through project #017-04-02.

